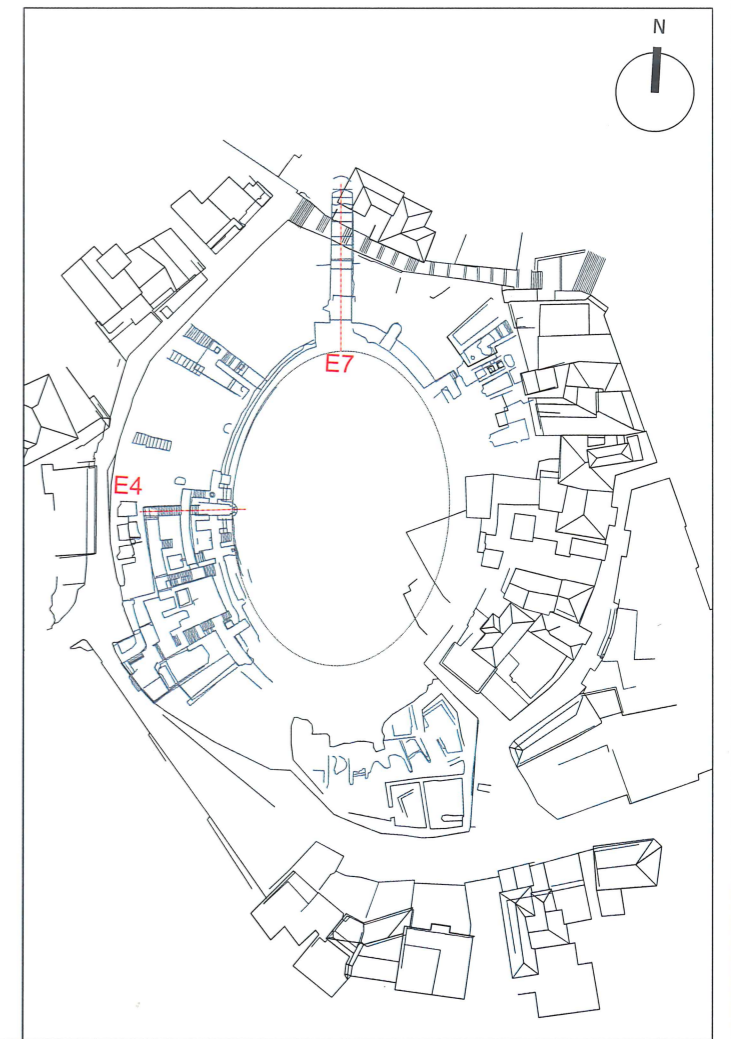





ELEVATION 4 south / PRERJA 4 jug




ELEVATION 4 north / PRERJA 4 veri



ELEVATION 4 north_det.01 PRERJA 4 veri_det.01



ELEVATION 4 north_det.02 PRERJA 4 veri_det.02



DESIGN OF RESTORATION AND REVITALIZATION OF THE ROMAN AMPHITHEATRE, BYZANTINE FORUM & ROMAN BATHS, AND URBAN PATHWAYS IN THE CITY OF DURRËS
Contract No. 852-112

FINAL DESIGN

Lead JV Partner

PLANARCH s.r.l.
consultations researches designs

JV Partner

TAULANT shpk
Design & Supervision

DATE: 2024 JUN

DECAY MAPPING
- Amphitheatre of Durrës -
MAPPING OF DECAY AND ALTERATIONS
Elevation 4 North - Elevation 4 South

SECTION ELEVATION
sheet code
11 AM_DC_11
SCALE: -