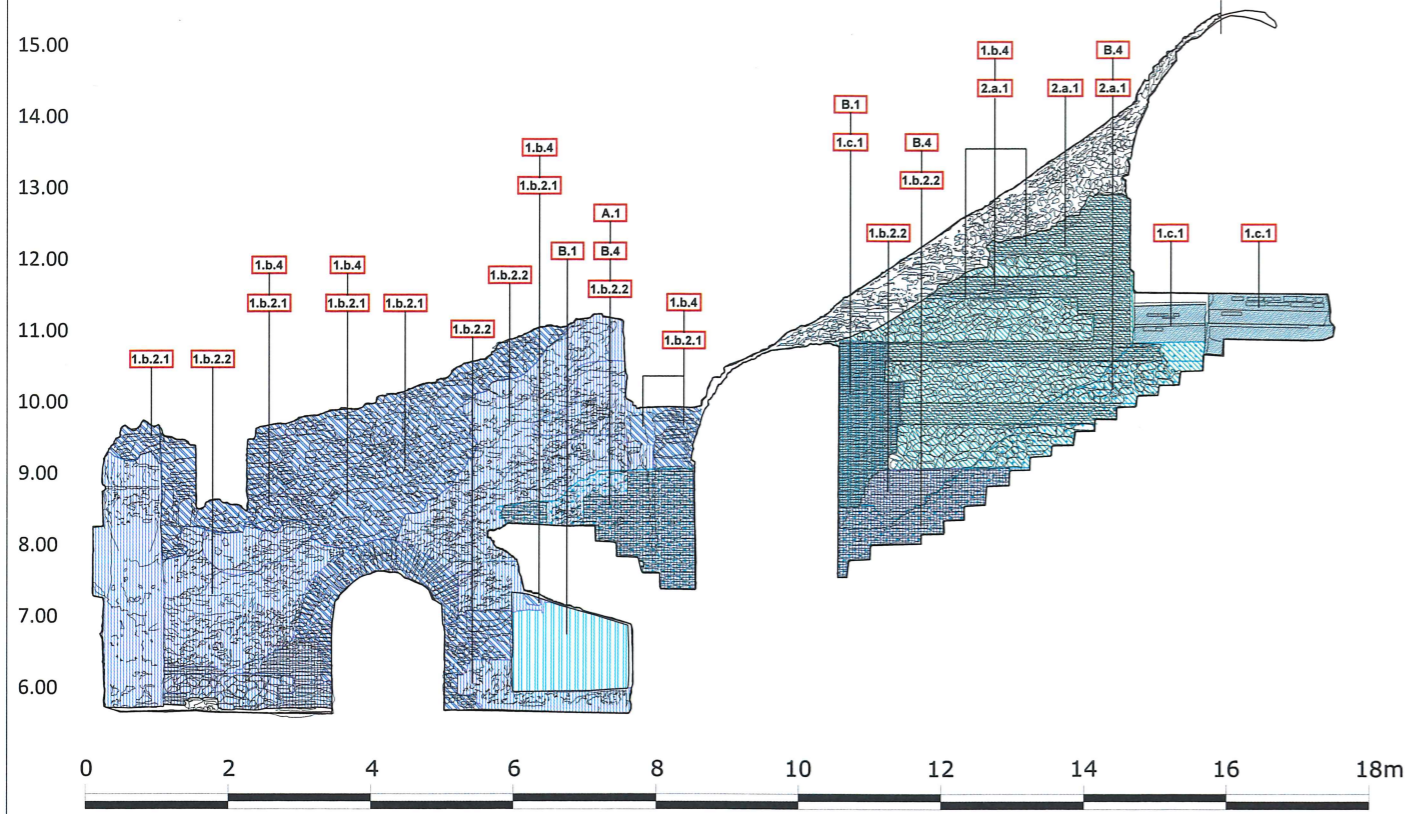
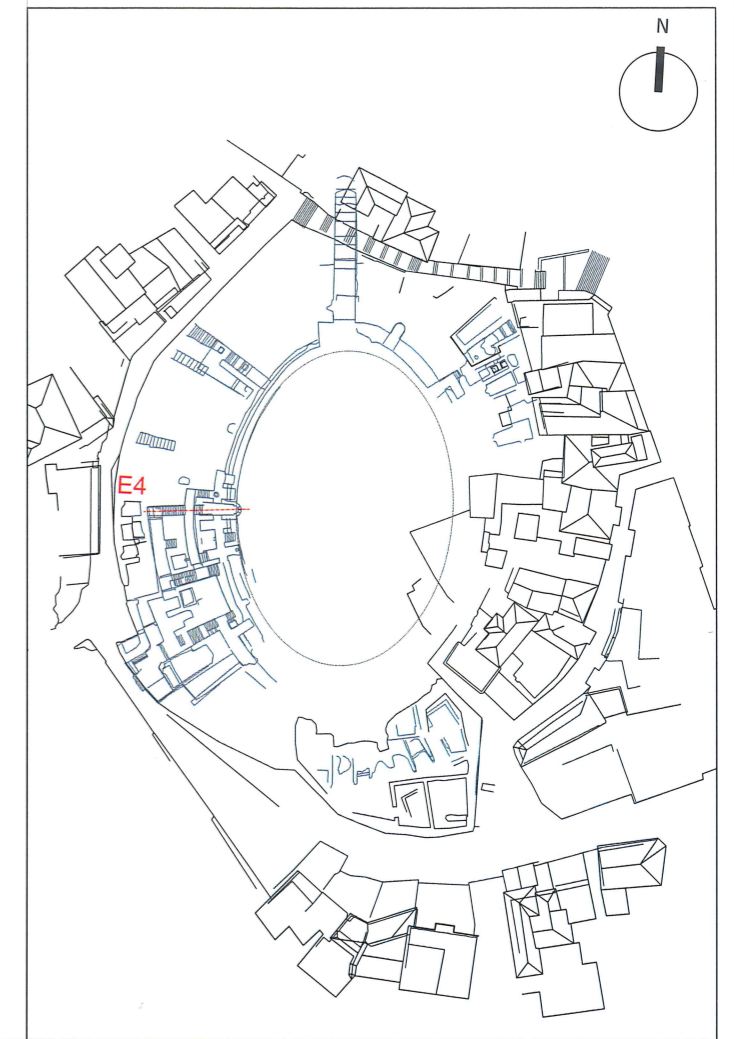
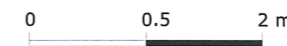


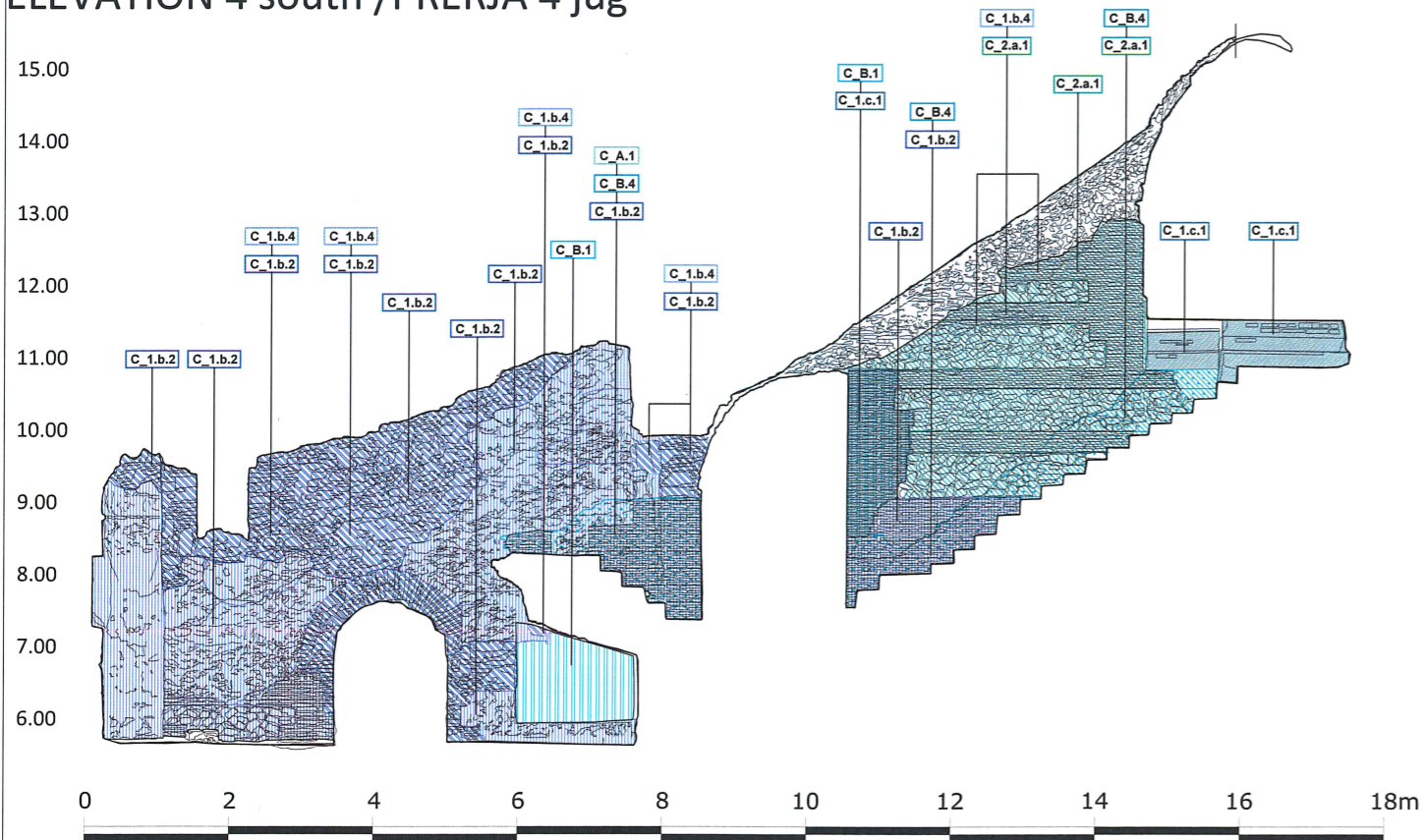
ELEVATION 4 south /PRERJA 4 jug





ELEVATION 4 north_det.01
PRERJA 4 veri_det.01



ELEVATION 4 south /PRERJA 4 jug



ELEVATION 4 north_det.02
PRERJA 4 veri_det.02








DESIGN OF RESTORATION AND REVITALIZATION OF THE ROMAN AMPHITHEATRE, BYZANTINE FORUM & ROMAN BATHS, AND URBAN PATHWAYS IN THE CITY OF DURRËS
Contract No. 852-112

FINAL DESIGN

Lead JV Partner









DECAY MAPPING - Amphitheatre of Durrës - MAPPING OF DECAY AND ALTERATIONS Elevation 4 South	DATE: 2024 JUN sheet type SECTION ELEVATION sheet code 11 AM_DC_11 SCALE: 1:50
--	---