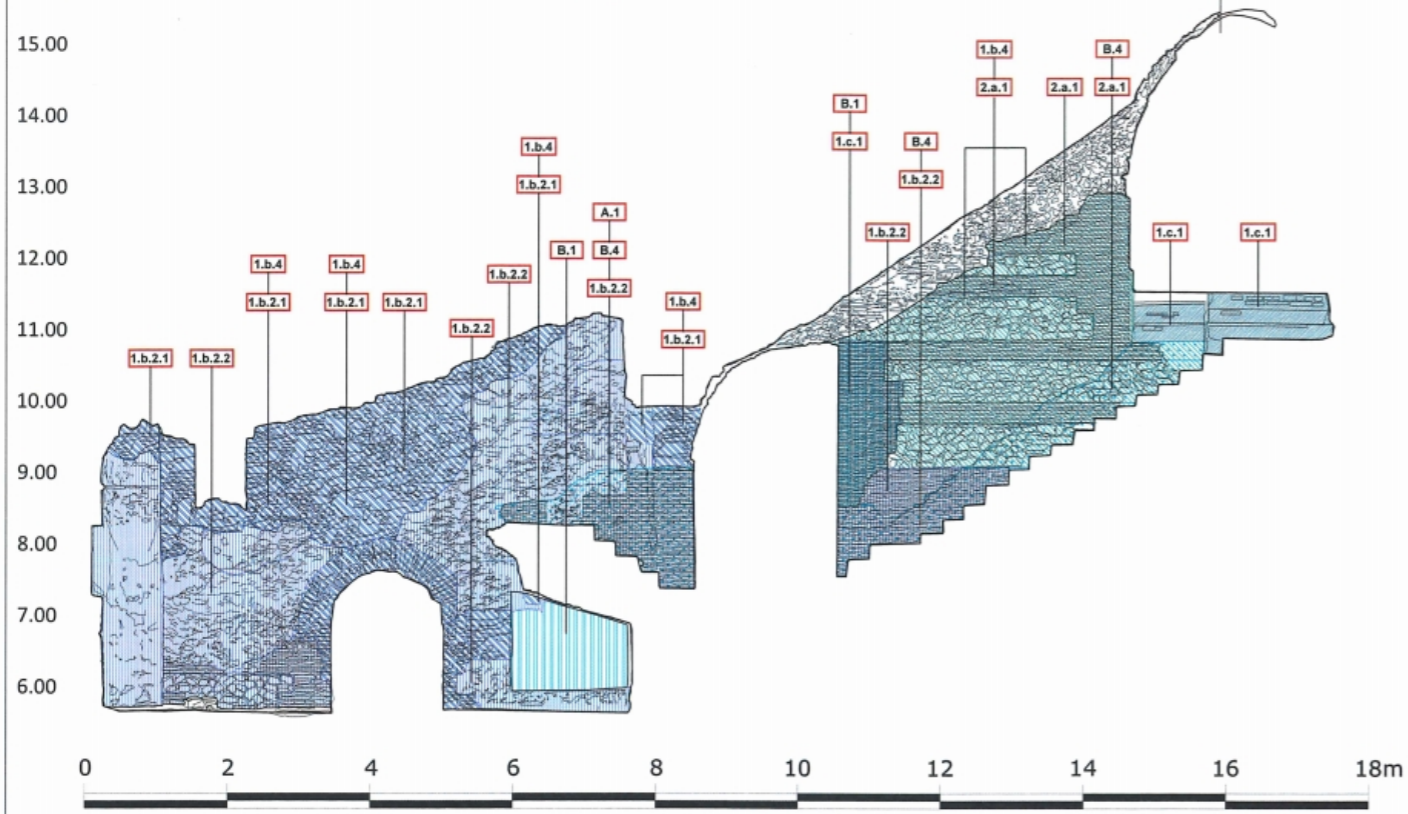


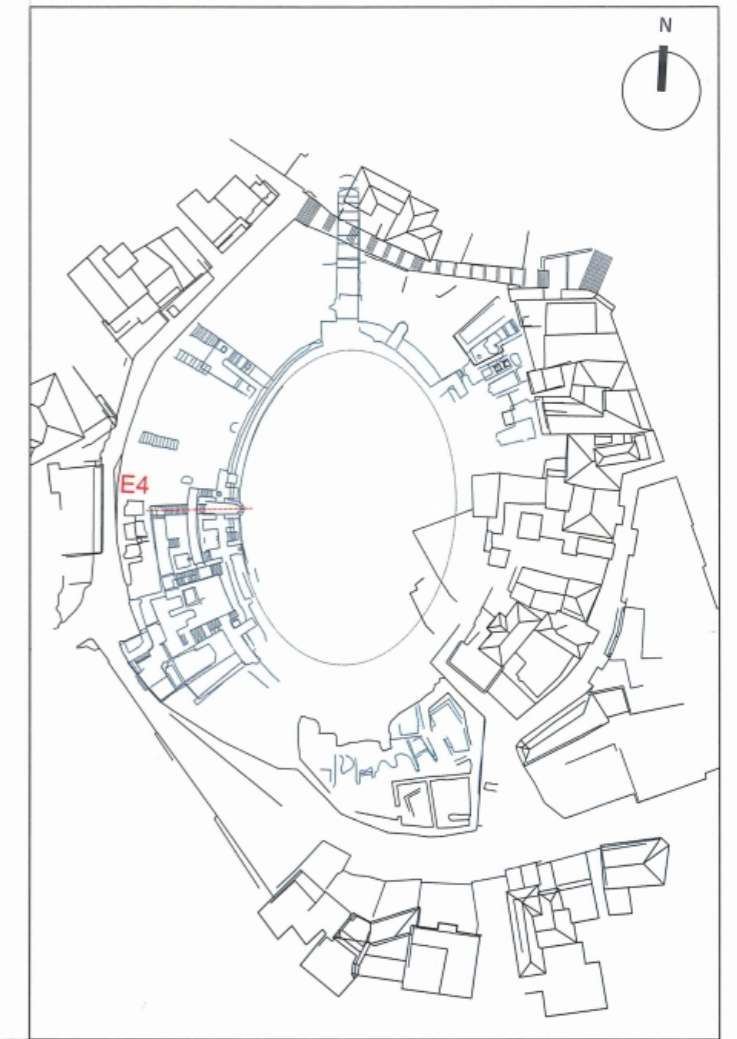
ELEVATION 4 south /PRERJA 4 jug



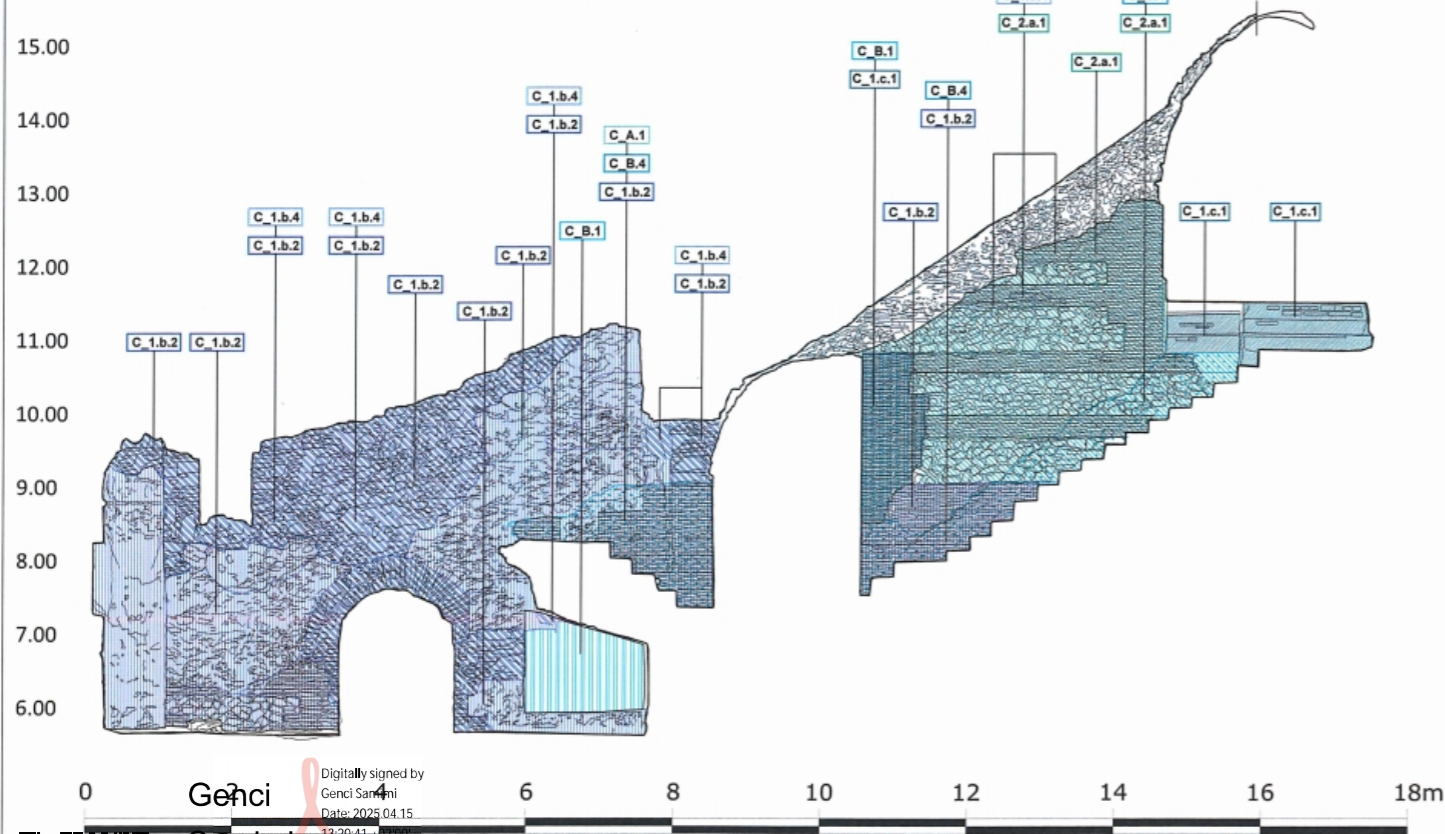
ELEVATION 4 north\_det.01  
PRERJA 4 veri\_det.01




0 0.5 2 m



ELEVATION 4 south /PRERJA 4 jug



ELEVATION 4 north\_det.02  
PRERJA 4 veri\_det.02



0 0.5 2 m






**DESIGN OF RESTORATION AND REVITALIZATION OF THE ROMAN AMPHITHEATRE, BYZANTINE FORUM & ROMAN BATHS, AND URBAN PATHWAYS IN THE CITY OF DURRËS**  
Contract No. 852-112

**FINAL DESIGN**

Lead JV Partner



PLANARCH s.r.l.  
consultations researches designs





Taulant shpk  
Design & Supervision



Ditik

Digitally signed by Ditik  
Date: 2025.04.15 14:32:02+0200

|   |                        |
|---|------------------------|
| DECAY MAPPING   | DATE: 2024 JUN         |
| - Amphitheatre of Durrës -<br>MAPPING OF DECAY AND ALTERATIONS<br>Elevation 4 South | SECTION ELEVATION      |
| 11  | sheet code<br>AM_DC_11 |
|   | SCALE: 1:50            |

Digitally signed by Genci Samimi  
Date: 2025.04.15 13:20:41 +0200



Digitally signed by Joli Mitrojorgji  
Date: 2025.06.09 12:03:32 +0200