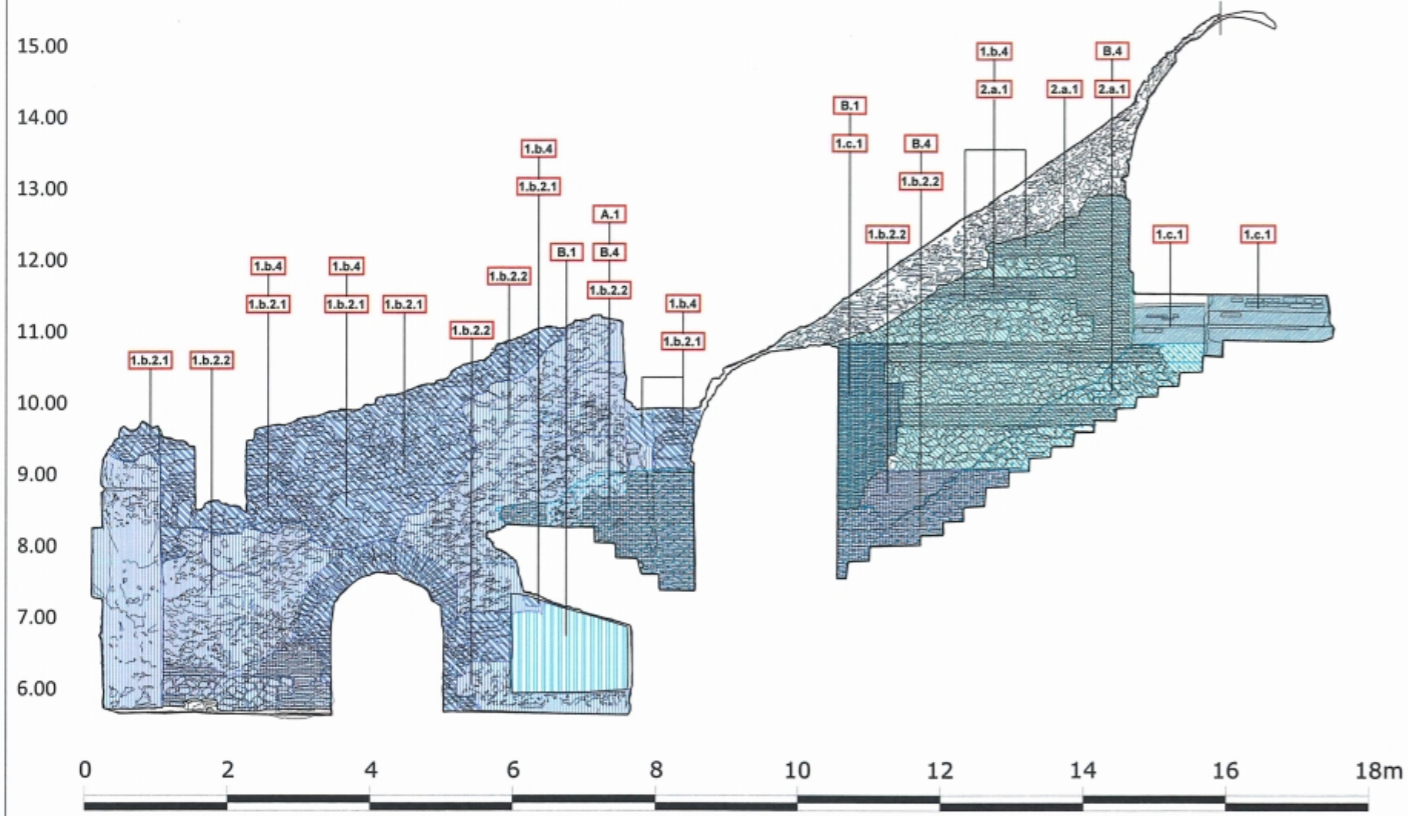
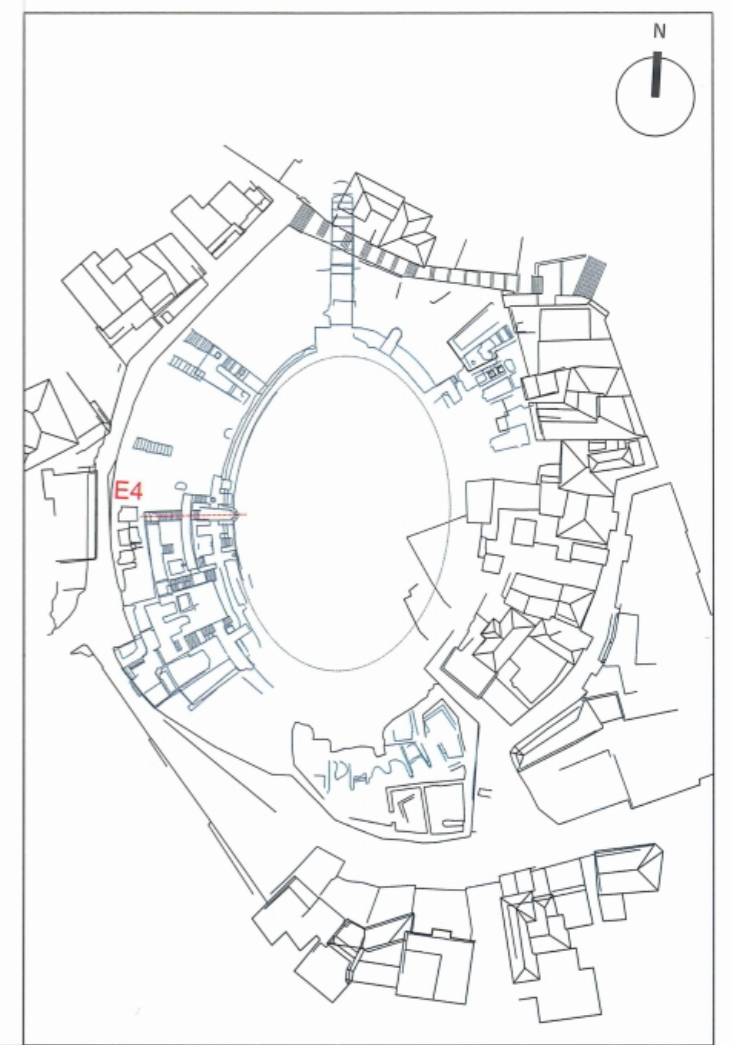



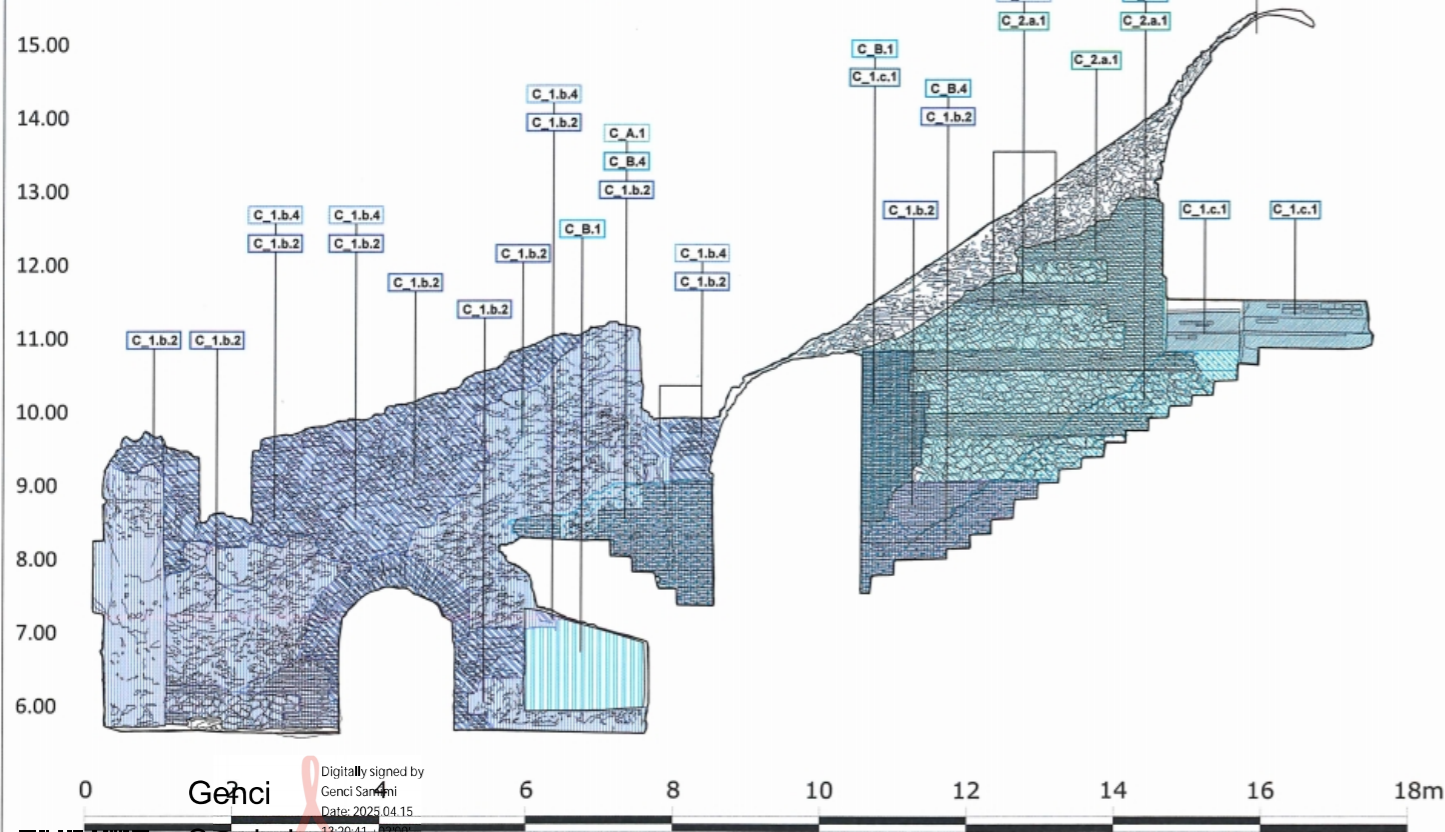
ELEVATION 4 south /PRERJA 4 jug





ELEVATION 4 north_det.01
PRERJA 4 veri_det.01



ELEVATION 4 south /PRERJA 4 jug



ELEVATION 4 north_det.02
PRERJA 4 veri_det.02








DESIGN OF RESTORATION AND REVITALIZATION OF THE ROMAN AMPHITHEATRE, BYZANTINE FORUM & ROMAN BATHS, AND URBAN PATHWAYS IN THE CITY OF DURRËS
Contract No. 852-112

FINAL DESIGN

Lead JV Partner



JV Partner

JV Partner





DECAY MAPPING	DATE: 2024 JUN
- Amphitheatre of Durrës - MAPPING OF DECAY AND ALTERATIONS Elevation 4 South	SECTION ELEVATION
11	sheet code AM_DC_11
	SCALE: 1:50

Digitally signed by Genci Samimi
Date: 2025.04.15 13:20:41 +02'00'



Digitally signed by Joli Mitrojorgji
Date: 2025.06.09 12:03:32 +02'00'